

**WALFORD LINKS
PROPOSED BRIDLEWAY**

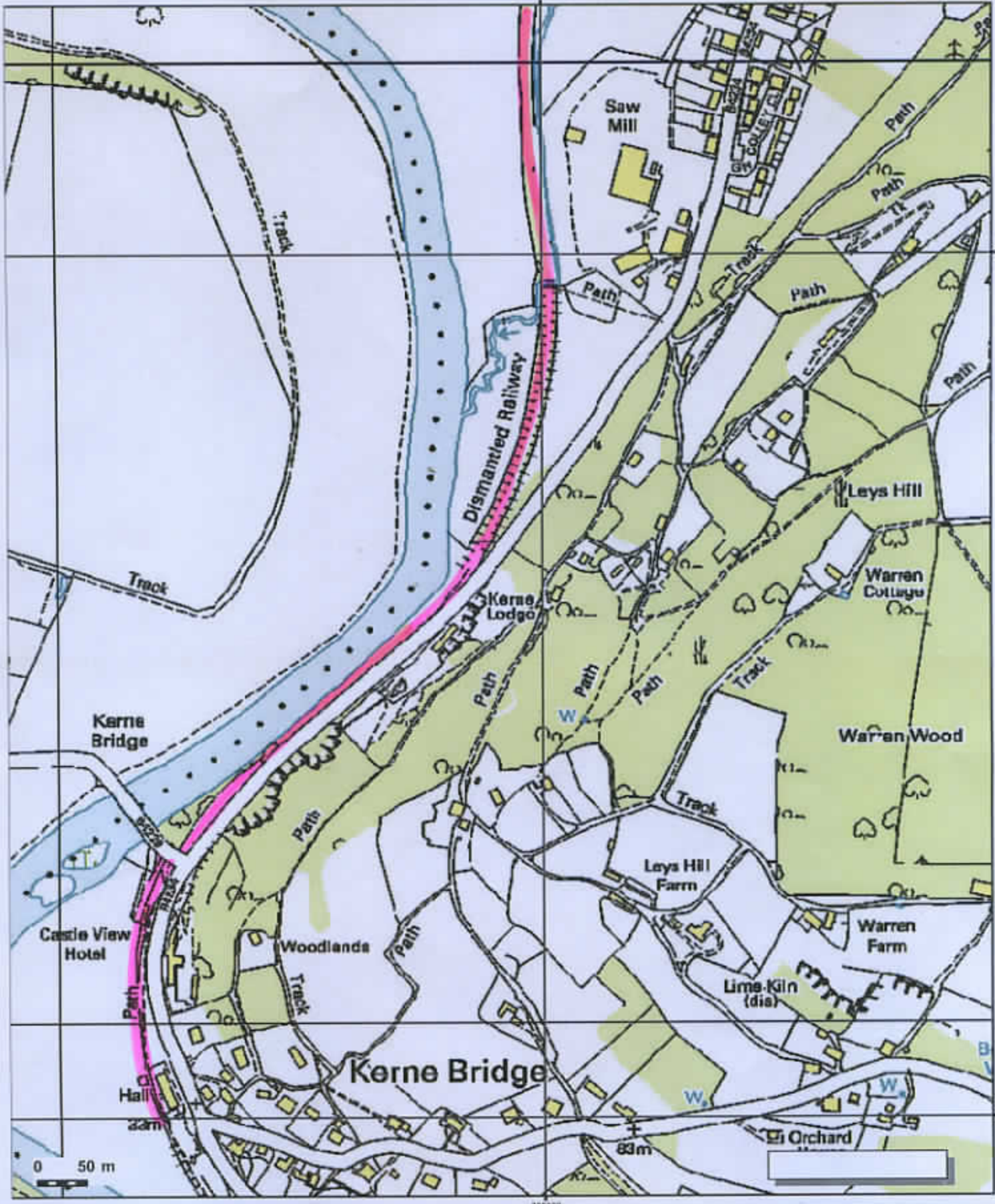
complete proposed route:
**KERNE BRIDGE - ROSS ON
WYE**

total distance (approx)
5000m (3.1 MILES)

Amey Herefordshire
Unit 3, Thorn Business Park
Rotherwas Industrial Estate
Hereford HR2 6JT
Tel.: (01432) 845 900
Email: ameyherefordshire@amey.co.uk



produced from Ordnance Survey mapping with the permission of the Controller of Her Majesty's Stationery Office. ©Crown Copyright and database rights 2011 Ordnance Survey 100024166. Unauthorised production infringes Crown copyright and may lead to prosecution or civil proceedings. This information is based on that currently available to the County of Herefordshire District Council from the Definitive map 1 Statement and other public records. It is given on the strict understanding that neither the Council nor any of its officers will be responsible for the accuracy of this information or accept any liability whatsoever any error or omission therein for any loss or damage arising from interpretation or use of the information supplied. The inquirer should rely on the results of their own investigation.

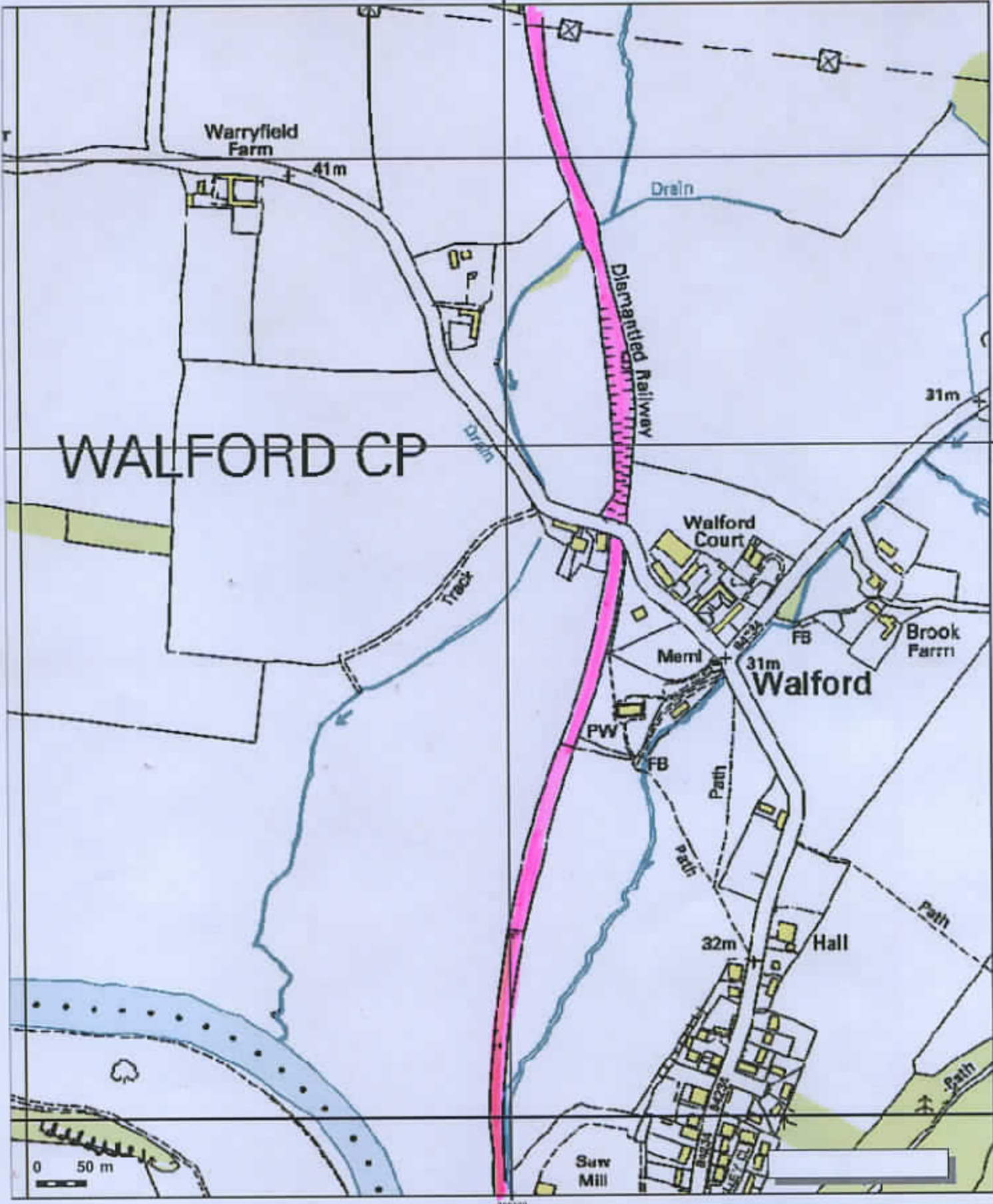


**WALFORD LINKS PROPOSED
BRIDLEWAY (Map 1 of 4)**



Amey Herefordshire
 Unit 3, Thorn Business Park
 Rotherwas Industrial Estate
 Hereford HR2 6JT
 Tel.: (01432) 845 900
 Email: ameyherefordshire@amey.co.uk

produced from Ordnance Survey mapping with the permission of the Controller of Her Majesty's Stationery Office. ©Crown Copyright and database rights 2011 Ordnance Survey 100024168. Unauthorised production infringes Crown copyright and may lead to prosecution or civil proceedings. This information is based on that currently available to the County of Herefordshire District Council from the Definitive map 1 Statement and other public records. It is given on the strict understanding that neither the Council nor any of its officers will be responsible for the accuracy of this information or accept any liability whatsoever any error or omission therein for any loss or damage arising from interpretation or use of the information supplied. The inquirer should rely on the results of their own investigation.

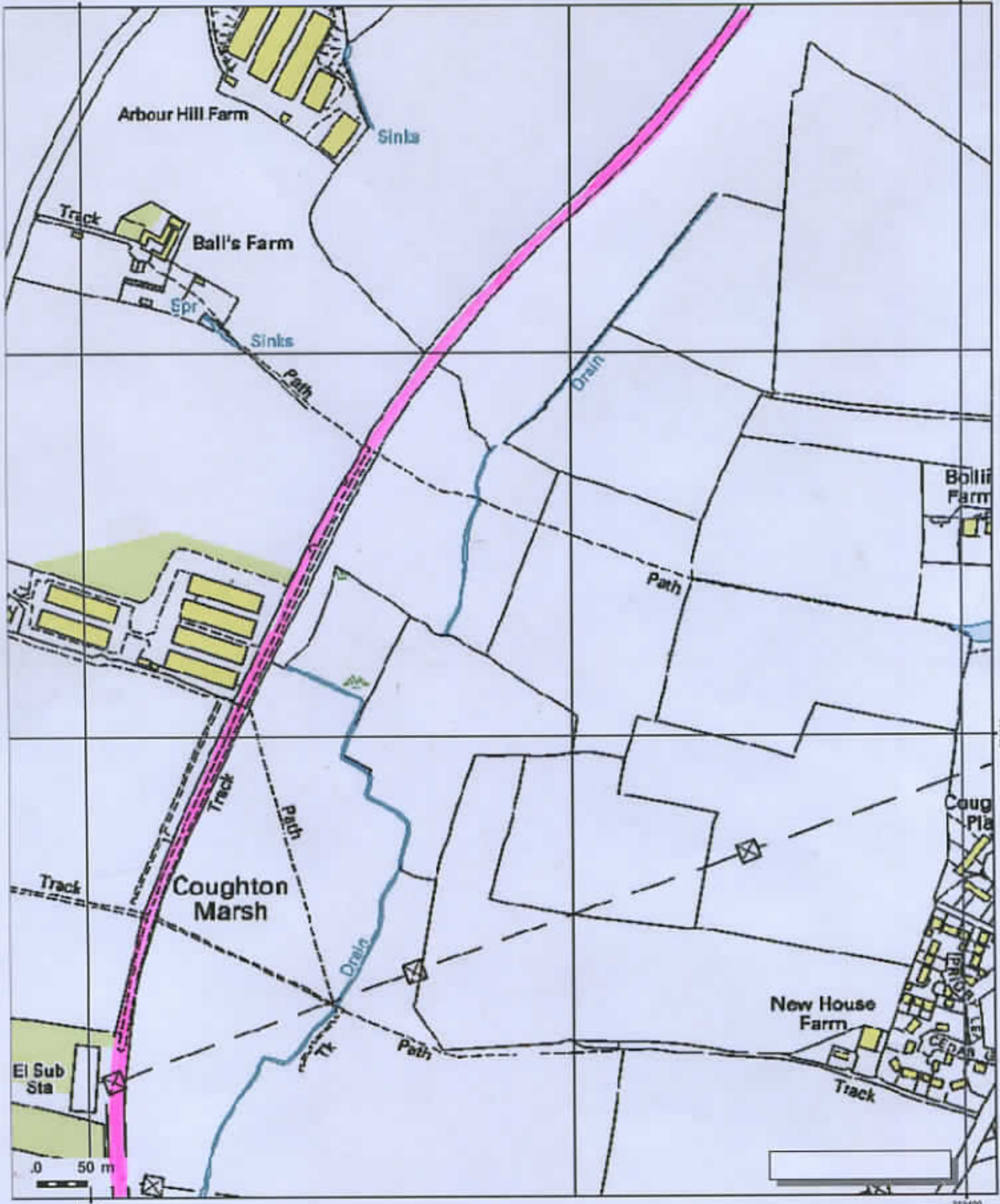


**WALFORD LINKS
PROPOSED BRIDLEWAY
(Map 2 of 4)**



Amey Herefordshire
Unit 3, Thorn Business Park
Rotherwas Industrial Estate
Hereford HR2 6JT
Tel.: (01432) 845 900
Email: ameyherefordshire@amey.co.uk

produced from Ordnance Survey mapping with the permission of the Controller of Her Majesty's Stationery Office. ©Crown Copyright and database rights 2011 Ordnance Survey 100024168. Unauthorised production infringes Crown copyright and may lead to prosecution or civil proceedings. This information is based on that currently available to the County of Herefordshire District Council from the Definitive map Statement and other public records. It is given on the strict understanding that neither the Council nor any of its officers will be responsible for the accuracy of this information or accept any liability whatsoever any error or omission therein for any loss or damage arising from interpretation or use of the information supplied. The inquirer should rely on the results of their own investigation.

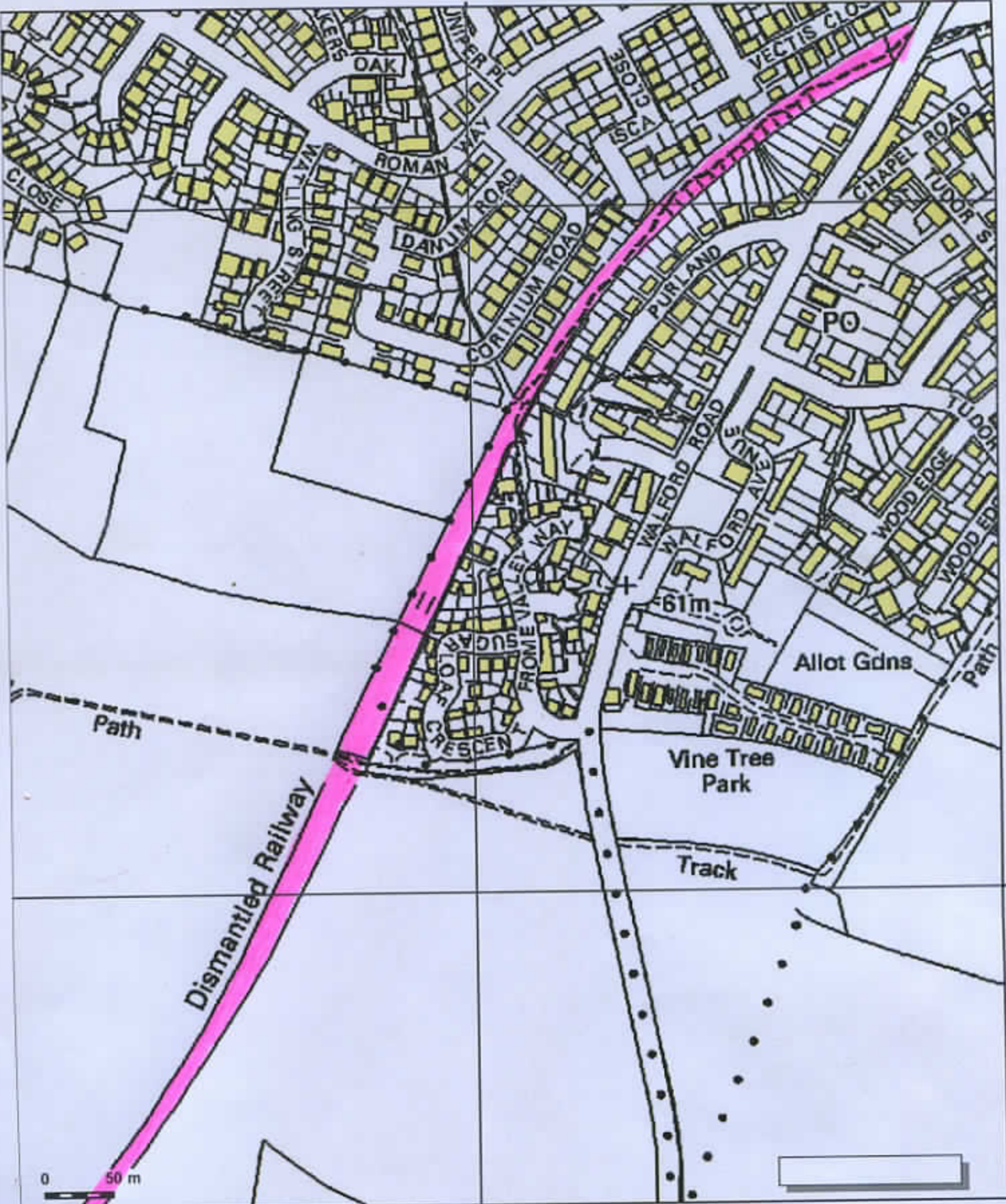


WALFORD LINKS PROPOSED BRIDLEWAY (Map 3 of 4)



Amey Herefordshire
 Unit 3, Thorn Business Park
 Rotherwas Industrial Estate
 Hereford HR2 6JT
 Tel.: (01432) 845 900
 Email: ameyherefordshire@amey.co.uk

Produced from Ordnance Survey mapping with the permission of the Controller of Her Majesty's Stationery Office. © Crown Copyright and database rights 2011 Ordnance Survey 100024168. Unauthorised reproduction infringes Crown copyright and may lead to prosecution or civil proceedings. This information is based on that currently available to the County of Herefordshire District Council from the Definitive map 1 Statement and other public records. It is given on the strict understanding that neither the Council nor any of its officers will be responsible for the accuracy of this information or accept any liability whatsoever any error or omission therein for any loss or damage arising from interpretation or use of the information supplied. The inquirer should rely on the results of their own investigation.



WALFORD LINKS
PROPOSED BRIDLEWAY
(Map 4 of 4)

Amey Herefordshire
Unit 3, Thorn Business Park
Rotherwas Industrial Estate
Hereford HR2 6JT
Tel.: (01432) 845 900
Email: ameyherefordshire@amey.co.uk

Produced from Ordnance Survey mapping with the permission of the Controller of Her Majesty's Stationery Office. © Crown Copyright and database rights 2011 Ordnance Survey 100024168. Unauthorised reproduction infringes Crown copyright and may lead to prosecution or civil proceedings. This information is based on that currently available to the County of Herefordshire District Council from the Definitive map 1 Statement and other public records. It is given on the strict understanding that neither the Council nor any of its officers will be responsible for the accuracy of this information or accept any liability whatsoever for any error or omission therein for any loss or damage arising from interpretation or use of the information supplied. The inquirer should rely on the results of their own investigation.